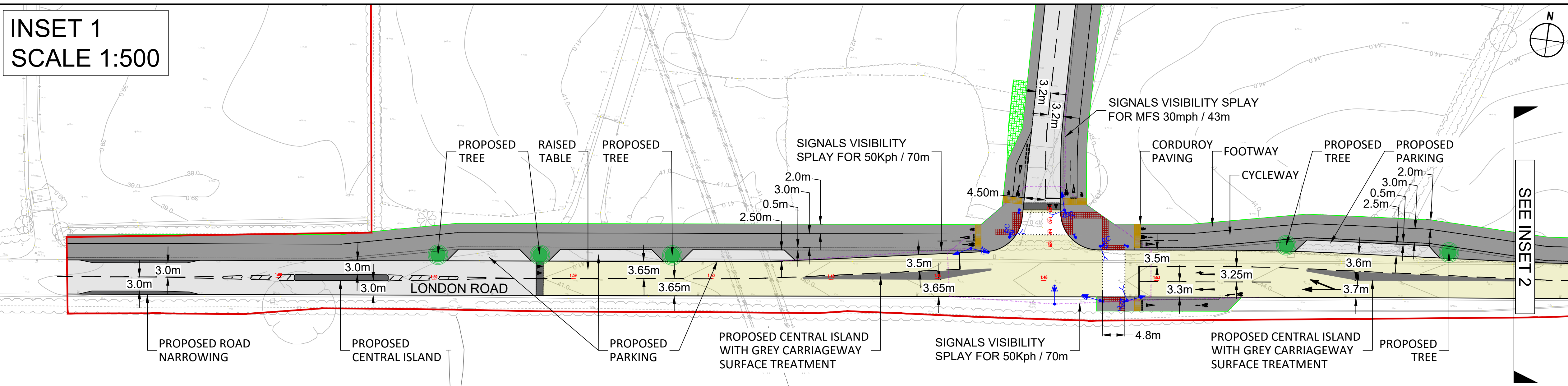



















INSET 1  
SCALE 1:500

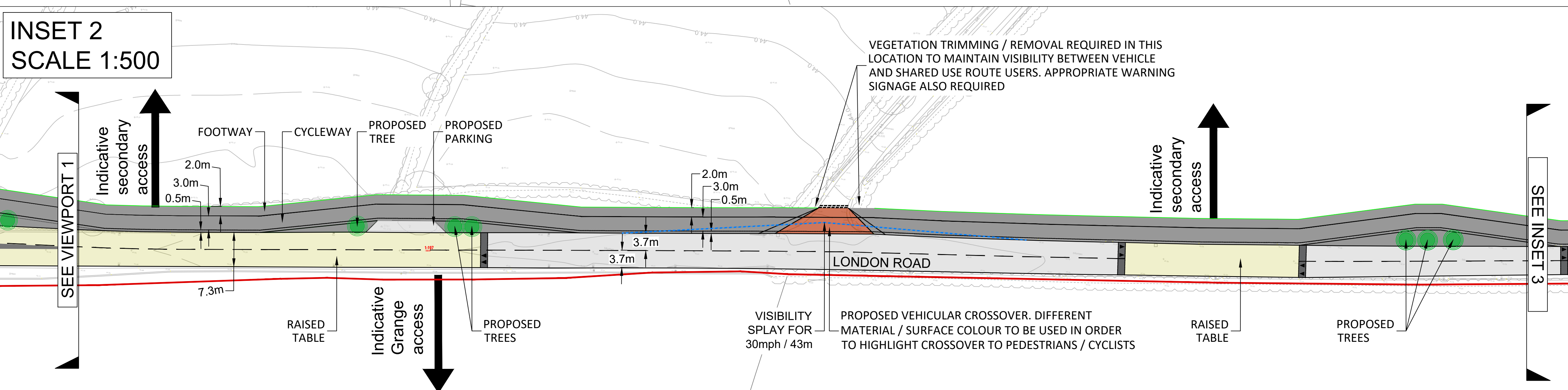


Notes:
1. This is not a construction drawing and is intended for illustrative purposes only.
2. White lining is indicative only.
3. Yellow lines and TROs are not shown.

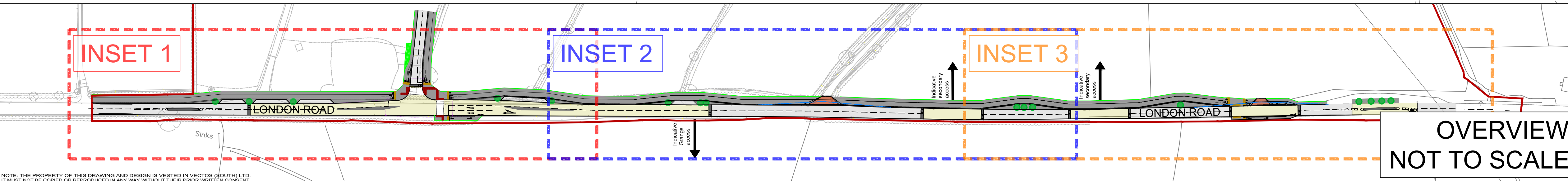
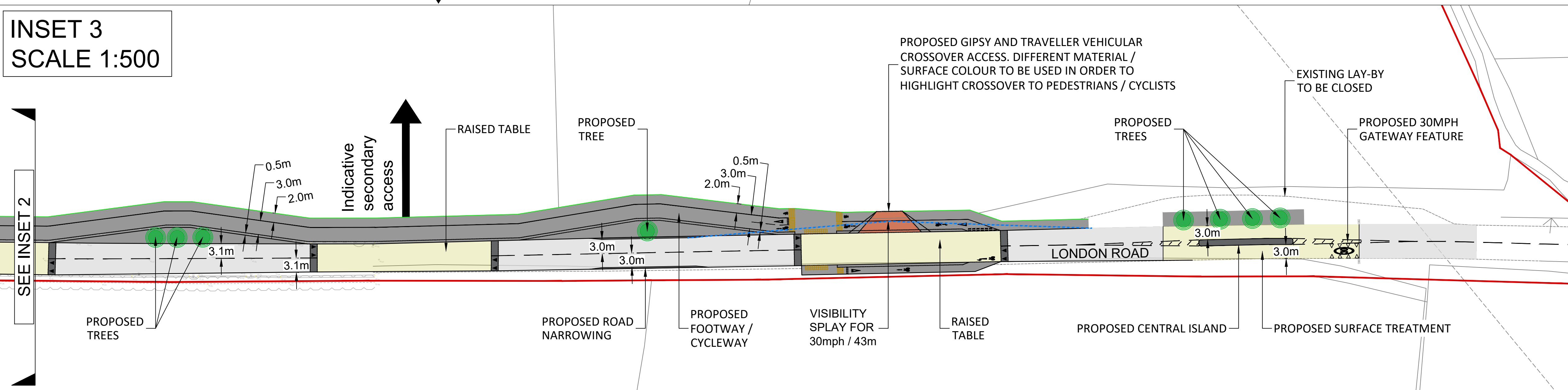
### KEY

	CARRIAGEWAY CHANNEL
	PROPOSED MARKING
	PROPOSED TRAFFIC SIGNAL EQUIPMENT
	EXTENT OF FOOTWAY
	RED TACTILE PAVING
	BUFF TACTILE PAVING
	BUFF CORDUROY PAVING
	SIGNALS VISIBILITY SPLAYS
	JUNCTION VISIBILITY SPLAY
	BUFF CARRIAGEWAY SURFACE TREATMENT (PSV $\geq 68$ )
	BLOCKED (OR SIMILAR) FOOTWAY AREAS (TREE PITS NOT SHOWN)
	GREY CARRIAGEWAY SURFACE TREATMENT (MATERIAL, COLOUR AND CONSTRUCTION DETAIL TO BE DETERMINED)
	CARRIAGEWAY SURFACING
	CARRIAGEWAY NARROWING WITH LOW UPSTAND AND SURFACE TREATMENT
	CROSSOVER SURFACE TREATMENT
	GRASSCRETE FOR SIGNALS MAINTENANCE BAY - ADJACENT KERB TO BE 45 DEGREE SPLAY
	PROPOSED TREE
	RED LINE BOUNDARY

INSET 2  
SCALE 1:500



INSET 3  
SCALE 1:500



B A	LAYOUT UPDATED FOLLOWING RSA LAYOUT UPDATED							JB JB	MA MA	23.03.2022 21.03.2022
REV	DETAILS	DRAWN	CHECKED	DATE						

CLIENT: PERSIMMON HOMES  
SOUTHWEST

PROJECT: COBDENS CRANBROOK

DRAWING TITLE:

PROPOSED LONDON ROAD  
SCHEME

SCALES: **SHOWN @A1**

DRAWN:	PB	CHECKED:	JAK	DATE:	24.11.2022
--------	----	----------	-----	-------	------------

**vectos.** | PART OF **SLR** 

The Cursitor, 38 Chancery Lane, London, WC2A 1EN  
020 7580 7373                      vectos@vectos.co.uk

DRAWING NUMBER:	VD20342-100	REVISION:	B
-----------------	-------------	-----------	---

NOTE: THE PROPERTY OF THIS DRAWING AND DESIGN IS VESTED IN VECTOS (SOUTH) LTD. IT MUST NOT BE COPIED OR REPRODUCED IN ANY WAY WITHOUT THEIR PRIOR WRITTEN CONSENT.